





Year 4- Local Study of Lady Bay and UK

Key Vocabulary		Maps	
Aerial	To look at something from above.	 <p>Aerial View of Lady Bay Primary School</p>	
Map	To show the location of somewhere.		
Co-ordinates	A point on a grid has two numbers to identify its position. These numbers are known as coordinates. They are always written as the number of steps across first, then the number of steps up or down.		
Compass	A tool for finding direction. A simple compass is a magnetic needle mounted on a pivot, or short pin. The needle, which can spin freely, always points north.		
Ordnance Survey Map	High quality, detailed maps of Great Britain produced in a variety of scales originally for military, but now for leisure or business use.		
Map Symbol	Small pictures that stand for different features on a map. A symbol is often drawn to look like what it represents.		
Map Key	A map key explains what the symbols mean.		
Physical Geography	Natural features of land.	 <p>OS Map Symbols</p>	
Human Geography	Features of land that have been impacted by human activity.		